
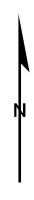
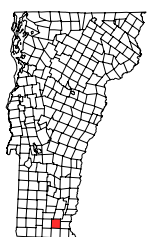


# Community Facilities and Transportation

## Town of Marlboro, Vt.

April 2008



0.5 0 0.5 1 1.5 Miles

1:40,000

- Community or educational facility
- ▲ Recreation site
- ⊕ Cemetery
- State highway
- Class 2 town highway - paved
- Class 2 town highway - unpaved
- Class 3 town highway - paved
- Class 3 town highway - unpaved
- Class 4 town highway
- Impassable road
- Private road/drive
- "MOOver" bus route (Deerfield Valley Transit Assoc.)
- Stream
- River or pond

### Sources:

- Town highway locations are from Vt. Agency of Transportation sources (VGIS data layer RDSnnnnn) and were developed by digitizing 1989 1:5000 orthophotos and from GPS data collection for Enhanced 9-1-1. Data were corrected by WRC GIS staff using digital orthophotos and information provided by Cartographic Technologies, Inc. and officials from the Town of Marlboro.

- Town highway attributes (i.e. class and pavement) are from AOT highway maps. These data were corrected by WRC GIS staff using information provided by officials from the Town of Marlboro.

- Road names data were provided by the Town of Marlboro.

- Community & educational facilities and recreation sites were identified by the Marlboro Planning Commission in 1994. Locations were determined by WRC using 1:5000 base GIS data.

This map, and other maps of Marlboro, can be viewed in color at <http://www.marlboro.vt.us/region/maps>.